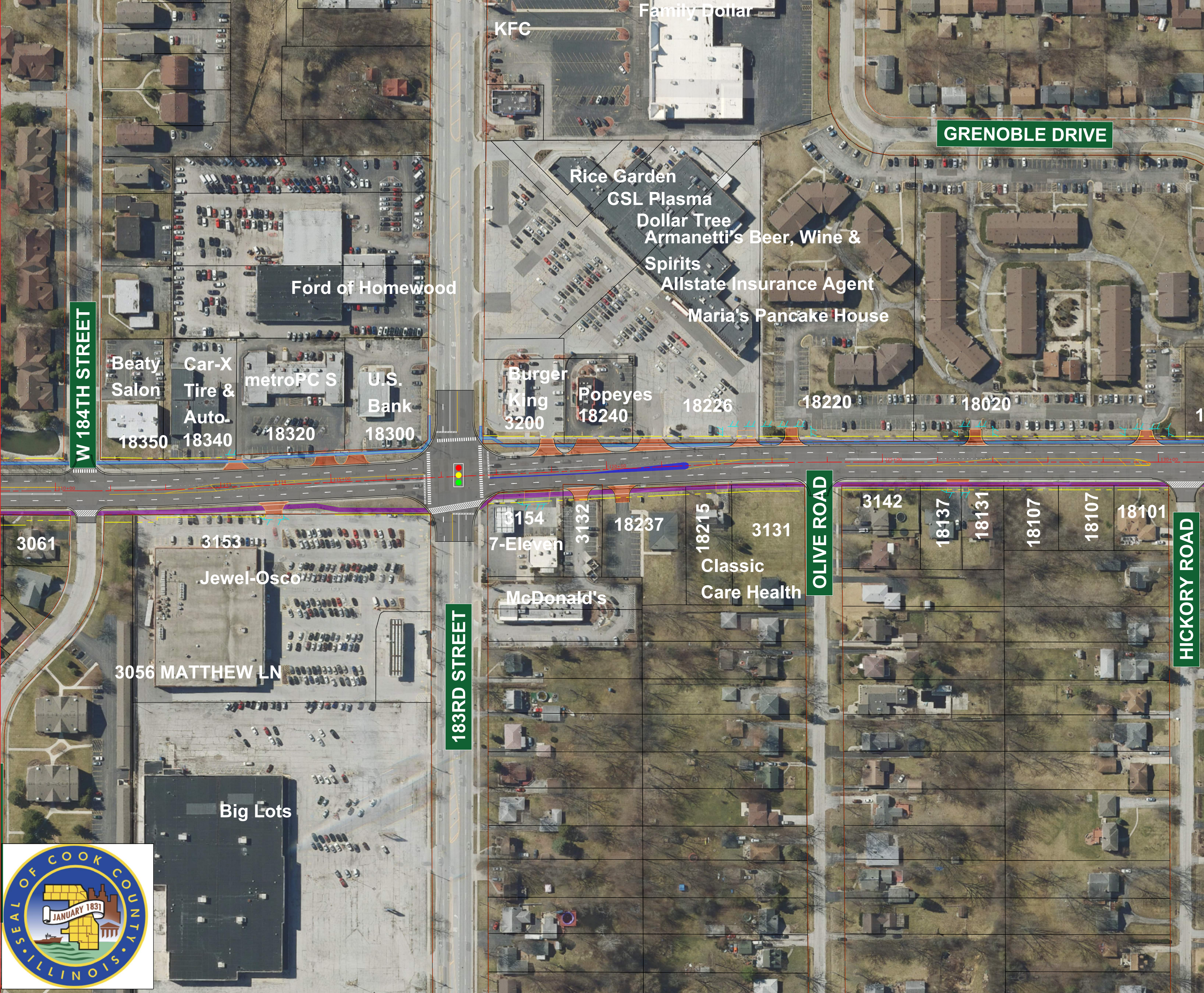
KFC
Family Dollar
GRENOBLE DRIVE
Rice Garden
CSL Plasma
Dollar Tree
Armanetti's Beer, Wine &
Spirits
Allstate Insurance Agent
Maria's Pancake House
Ford of Homewood
W 184TH STREET
Beaty
Salon
18350
Car-X
Tire &
Auto
18340
metroPC S
18320
U.S.
Bank
18300
Burger
King
3200
Popeyes
18240
18226
18220
18020
1
3061
3153
Jewel-Osco
3154
7-Eleven
3132
18237
18215
3131
Classic
Care Health
McDonald's
OLIVE ROAD
3142
18137
18131
18107
18107
18101
HICKORY ROAD
3056 MATTHEW LN
183RD STREET
Big Lots
SEAL OF COOK COUNTY ILLINOIS
JANUARY 1831

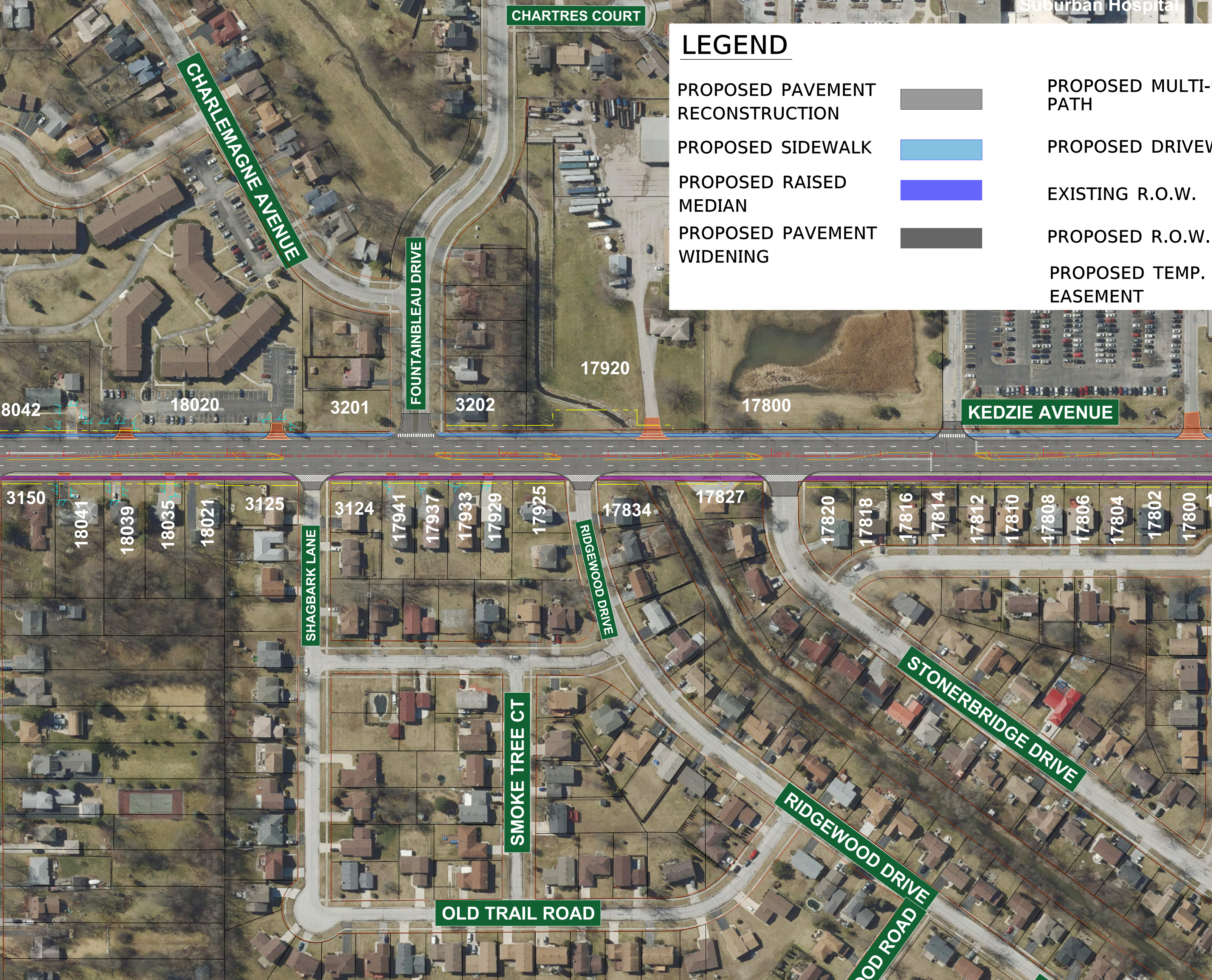
Suburban Hospital
CHARTRES COURT
CHARLEMAGNE AVENUE
FOUNTAINBLEAU DRIVE
KEDZIE AVENUE
8042
18020
3201
3202
17920
17800
3150
18041
18039
18035
18021
3125
3124
17941
17937
17933
17929
17925
17834
17827
17820
17818
17816
17814
17812
17810
17808
17806
17804
17802
17800
SHAGBARK LANE
RIDGEWOOD DRIVE
STONERBRIDGE DRIVE
SMOKE TREE CT
RIDGEWOOD DRIVE
OLD TRAIL ROAD
OD ROAD

## LEGEND

| | |
|---|---|
| PROPOSED PAVEMENT RECONSTRUCTION | ▨ |
| PROPOSED SIDEWALK | ▨ |
| PROPOSED RAISED MEDIAN | ▨ |
| PROPOSED PAVEMENT WIDENING | ▨ |

PROPOSED MULTI-
PATH

PROPOSED DRIVEW

EXISTING R.O.W.

PROPOSED R.O.W.

PROPOSED TEMP.
EASEMENT

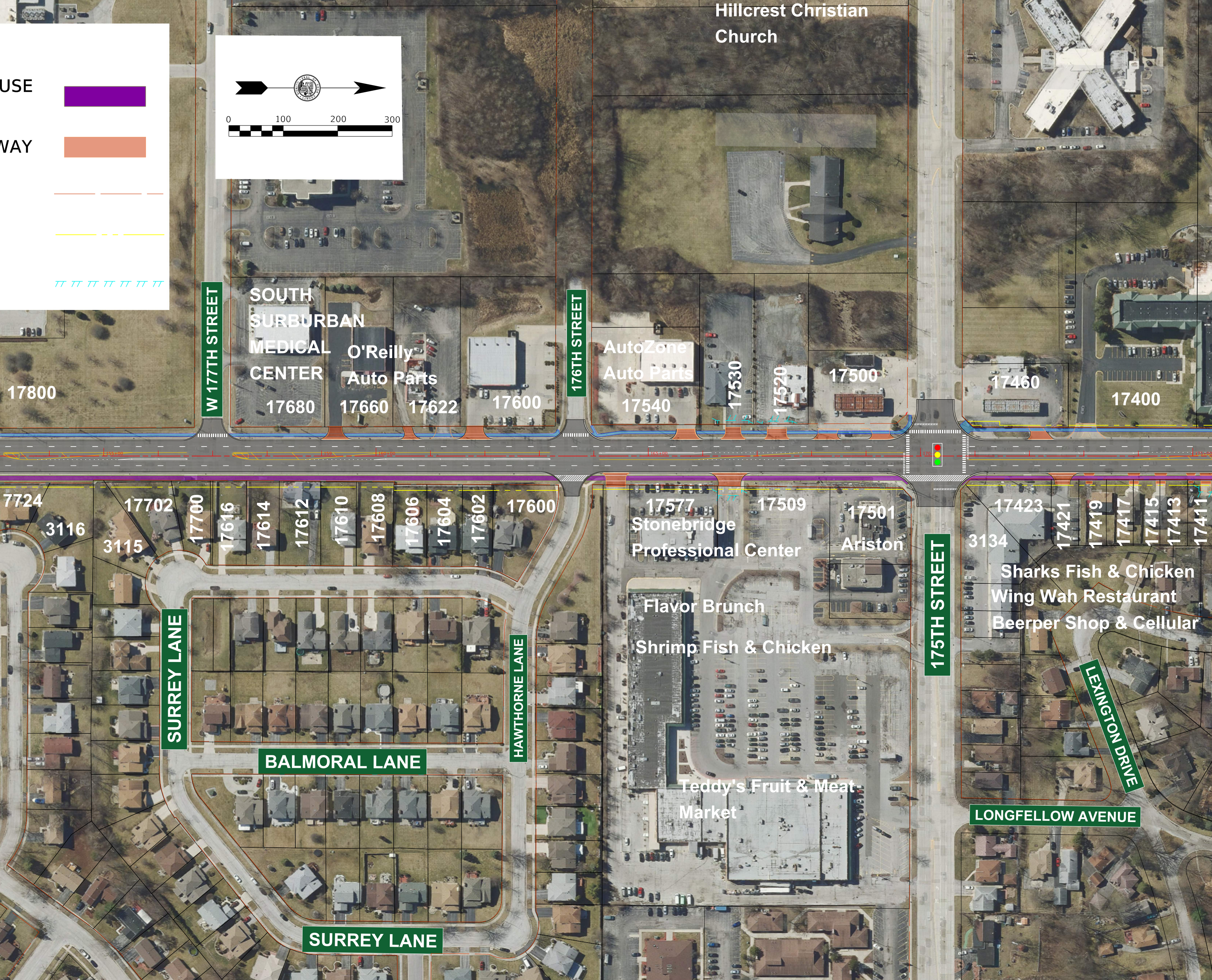
USE
WAY
0
100
200
300
Hillcrest Christian Church
SOUTH SURBURBAN MEDICAL CENTER
O'Reilly Auto Parts
AutoZone Auto Parts
W 177TH STREET
176TH STREET
175TH STREET
17800
17680
17660
17622
17600
17540
17530
17520
17500
17460
17400
7724
3116
3115
17702
17700
17616
17614
17612
17610
17608
17606
17604
17602
17600
17577
17509
17501
Stonebridge Professional Center
Ariston
17423
3134
17421
17419
17417
17415
17413
17411
Sharks Fish & Chicken
Wing Wah Restaurant
Beerper Shop & Cellular
Flavor Brunch
Shrimp Fish & Chicken
Teddy's Fruit & Meat Market
SURREY LANE
HAWTHORNE LANE
BALMORAL LANE
SURREY LANE
LEXINGTON DRIVE
LONGFELLOW AVENUE

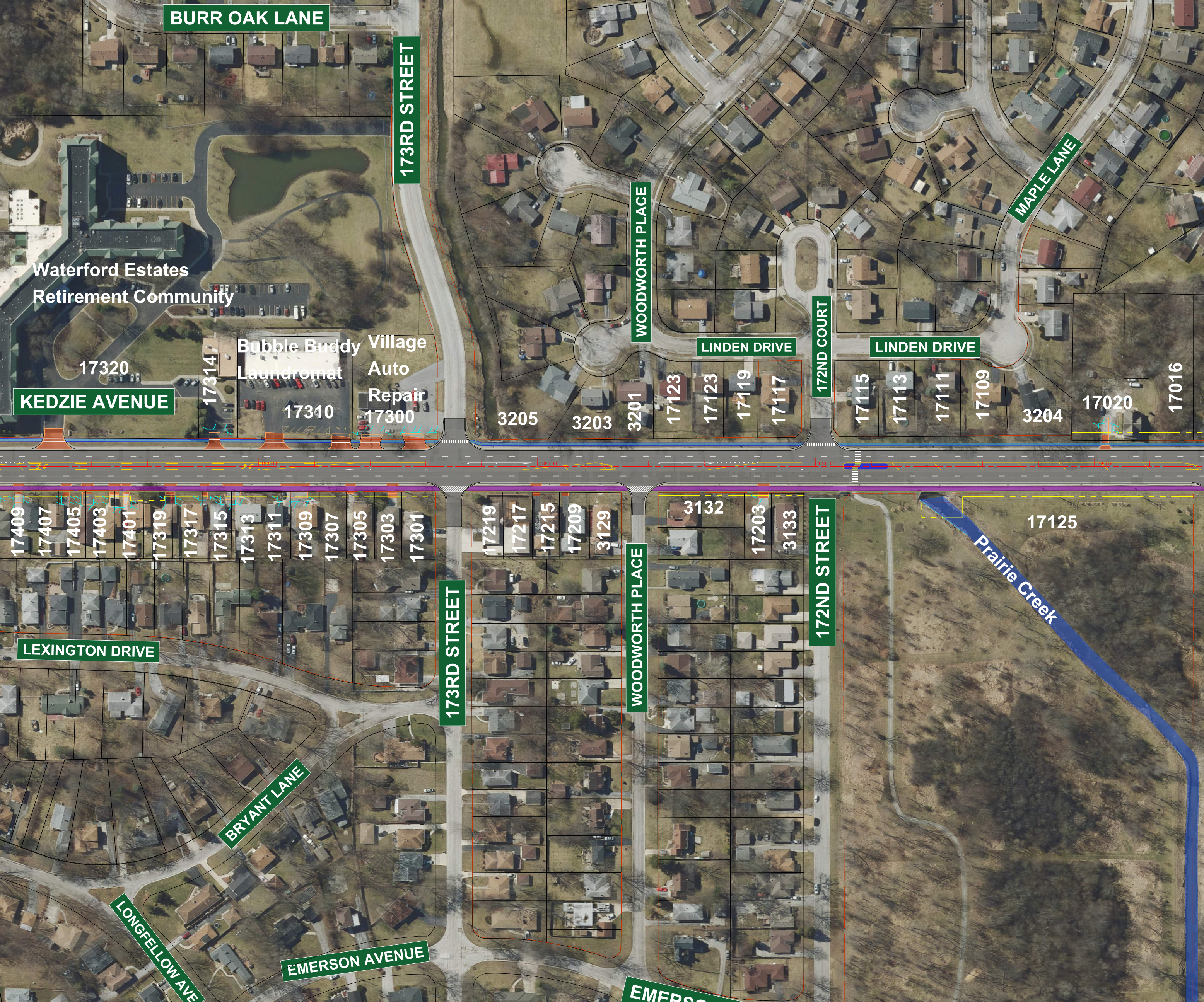
BURR OAK LANE
173RD STREET
Waterford Estates
Retirement Community
WOODWORTH PLACE
MAPLE LANE
LINDEN DRIVE
172ND COURT
LINDEN DRIVE
Bubble Buddy
Laundromat
Village
Auto
Repair
17320
17314
17310
17300
KEDZIE AVENUE
3205
3203
3201
17123
17123
17119
17117
17115
17113
17111
17109
3204
17020
17016
17409
17407
17405
17403
17401
17319
17317
17315
17313
17311
17309
17307
17305
17303
17301
17219
17217
17215
17209
3129
3132
17203
3133
172ND STREET
17125
Prairie Creek
173RD STREET
WOODWORTH PLACE
LEXINGTON DRIVE
BRYANT LANE
LONGFELLOW AVE
EMERSON AVENUE
EMERSO

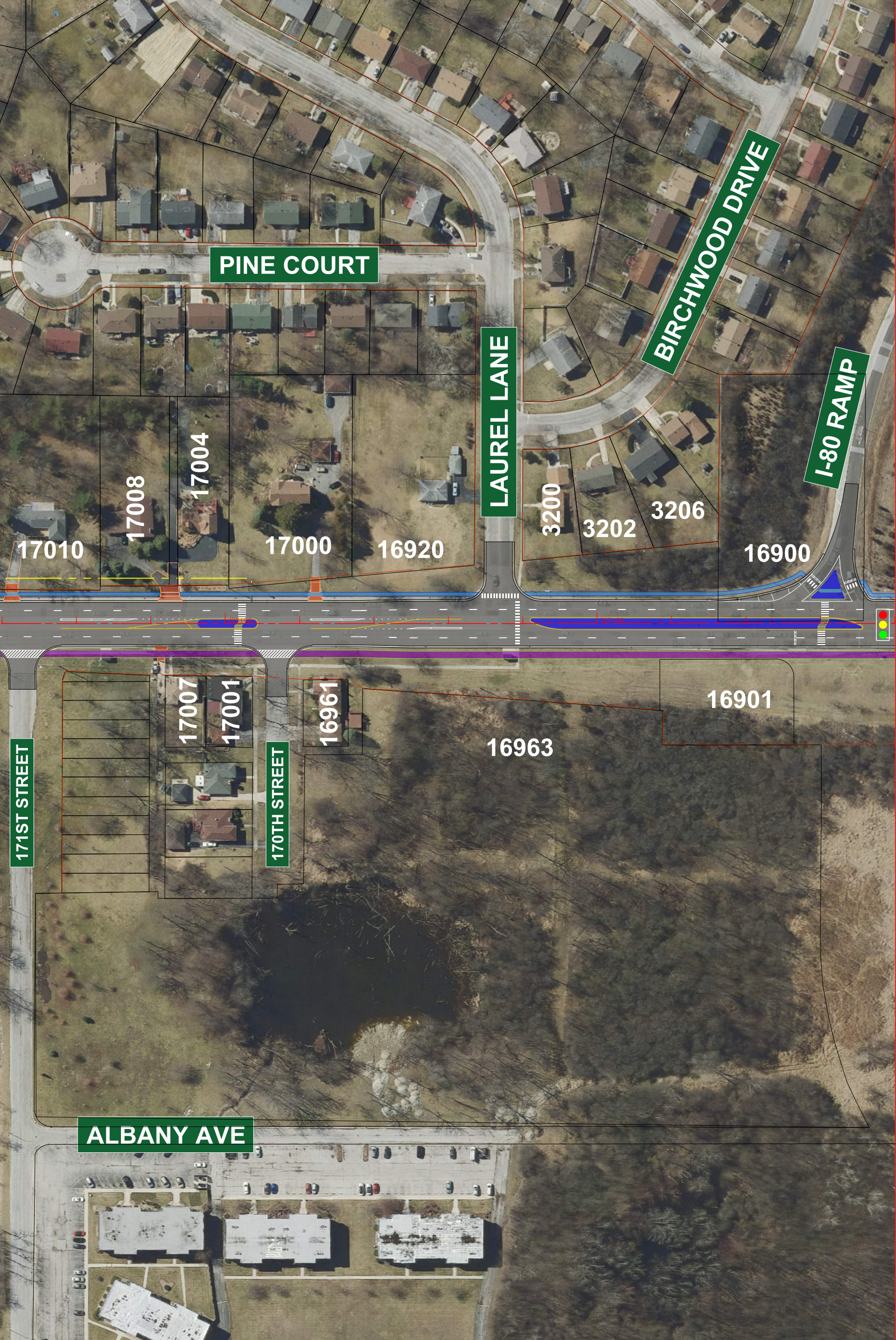
PINE COURT
BIRCHWOOD DRIVE
LAUREL LANE
I-80 RAMP
17004
17008
17010
17000
16920
3200
3202
3206
16900
17007
17001
16961
16901
16963
171ST STREET
170TH STREET
ALBANY AVE